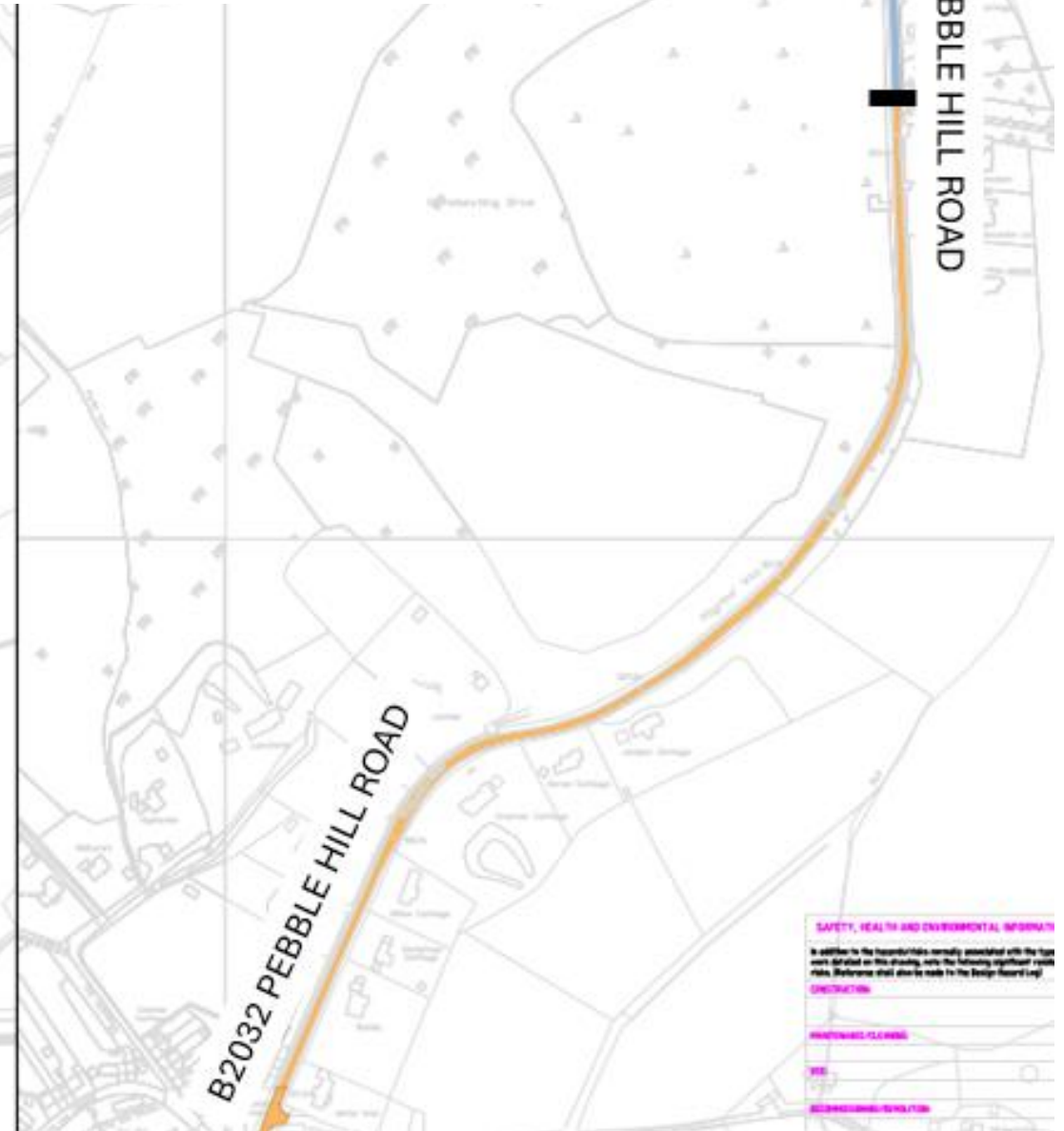
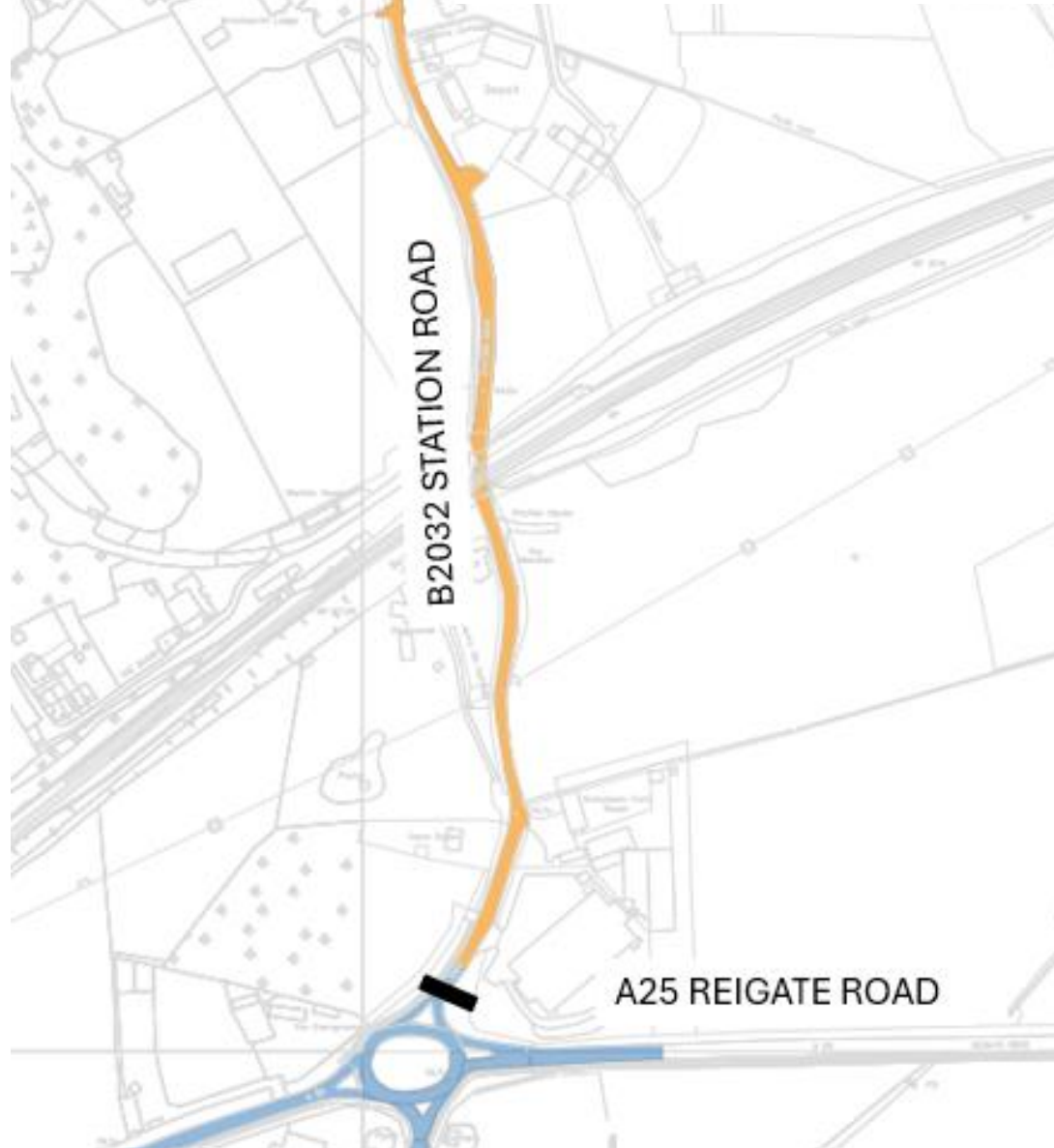
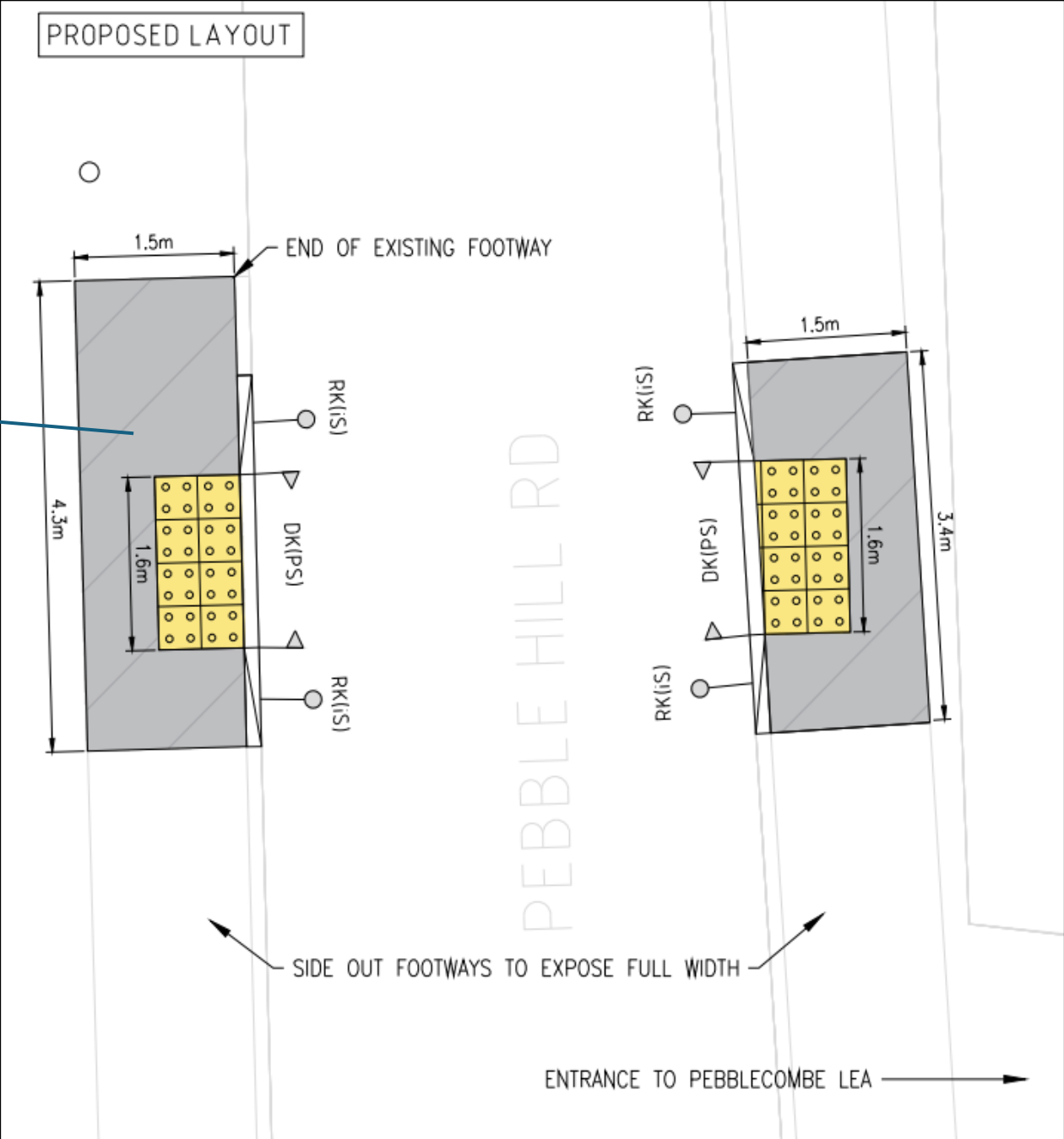



# B2032 PEBBLE HILL ROAD & STATION ROAD SPEED LIMIT REDUCTION (40MPH – 30MPH) BETWEEN ‘PEBBLEDOWN’ AND A25 REIGATE ROAD




B2032 PEBBLE HILL ROAD – UNCONTROLLED  
CROSSING IMPROVEMENTS



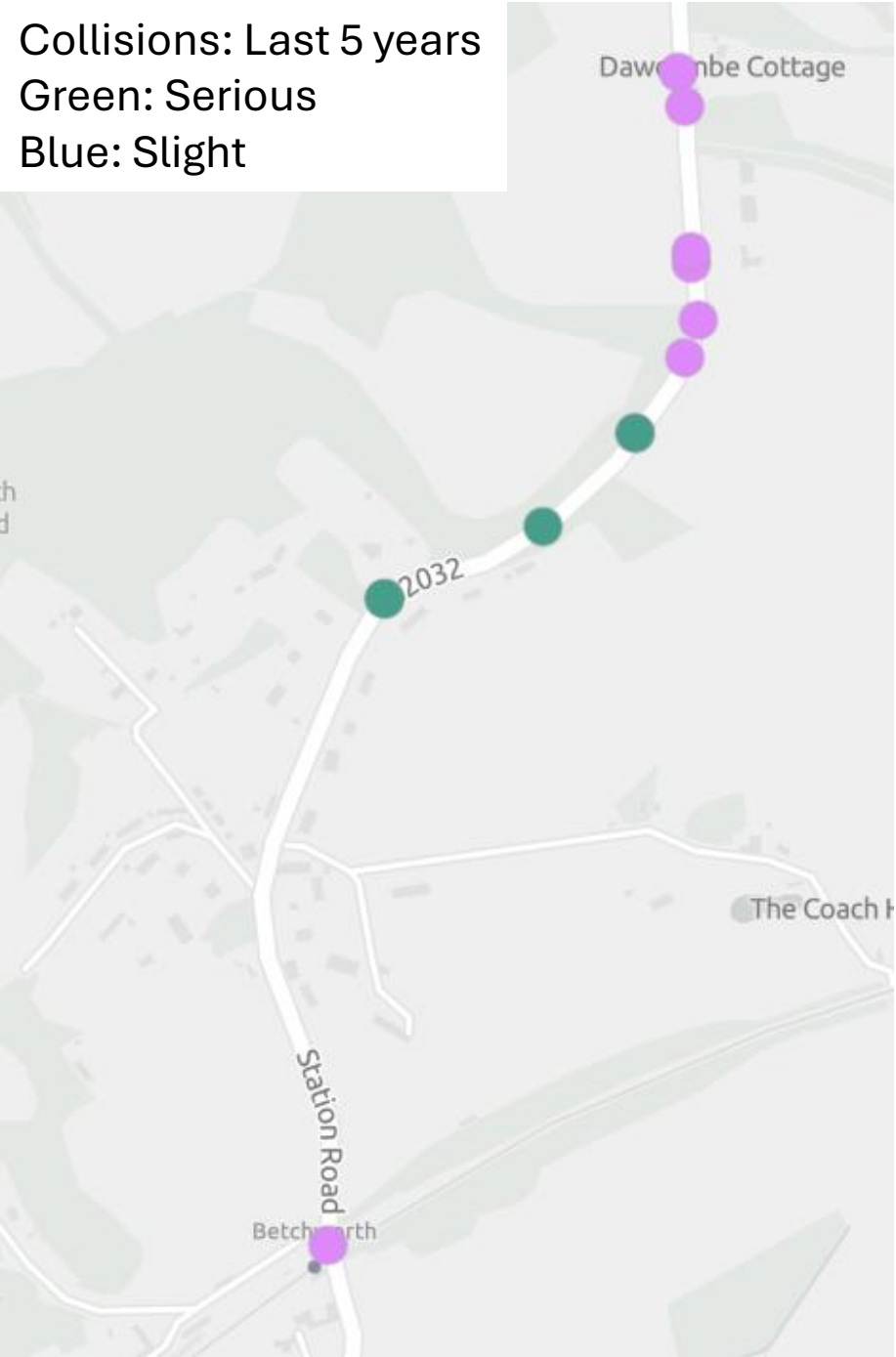
B2032 PEBBLE HILL ROAD – SIGNING ENHANCEMENTS (NORTHERNEASTERN BEND)



B2032 PEBBLE HILL ROAD – SIGNING ENHANCEMENTS (SOUTHWESTERN BEND)



Collisions: Last 5 years  
Green: Serious  
Blue: Slight



Speed surveys

Does not comply with a 30mph reduction

| May 2023 |     |
|----------|-----|
| Mean     | MPH |
| N/B      | 40  |
| S/B      | 43  |
| 85th     | MPH |
| N/B      | 44  |
| S/B      | 47  |

Complies with a 30mph reduction

| Nov 2023 |      |
|----------|------|
| Mean     | MPH  |
| N/B      | 35.7 |
| S/B      | 33.4 |
| 85th     | MPH  |
| N/B      | 40.6 |
| S/B      | 39.3 |